













# CENTURY RIDE MAP

-  Start/Finish
-  Peninsula Century Route
-  Rest Stops
-  Hiking Trails
-  Kayak Launch Areas
-  County/State Parks
-  Boat Ramp
-  Lighthouse
-  Public Restroom
-  Shipwreck
-  Historical Marker
-  Airport



LAKE MICHIGAN



September 13, 2014



September 13, 2014

The Peninsula Century is a **PENINSULA PACERS** event.

PRESENTED BY



### The 100-mile route starts with a rollout at 7 am.

All routes are marked with green directional arrows and signs.

(Riders must wear your green wrist band during the ride to use the rest stops)

## BIKER SAFETY

All four Peninsula Century routes will follow Door County's less-travelled back roads, but the routes will not be closed to traffic. Bikers must follow the rules of the road. This includes stopping at all stop signs and riding single file on the right side of the road. It is highly recommended that you wear a helmet when bicycling, and please carry an I.D. with you in case of emergency.

All routes follow state, county, and local roads and are used by automobiles, trucks, buses, bicycles, motorcycles and farm machinery. They have no special provisions for cyclists. Participants in the Peninsula Century Ride, using the map and following the marked route, assume the responsibilities and risks for their own safety when cycling.

The bicycle is classified as a vehicle under Wisconsin state law (WI Statute 346.02) and has the same rights AND RESPONSIBILITIES as motor vehicles. This includes the right to use public roads unless specifically prohibited. The safety of bicycling depends on the conscientious efforts of bicyclists and motorists to obey traffic laws and act with mutual consideration when sharing the roadway.

### REST STOP WINDOWS

Bike mechanics will be available at all rest stops.

- CLARK PARK 7:30 AM – 9:00 AM
- MURPHY PARK 8:15 AM – 10:00 AM
- CAVE POINT COUNTY PARK 8:45 AM – 11:35 AM
- DANNHAUSEN GARDEN HERITAGE LAKE ROAD & MAPLE TREE ROAD, 8:30 AM - 1:15 PM
- WEST MEADOW AND AHRENS ROAD 8:45 AM – 2:00 PM
- WICKMAN HOUSE 9:15 AM – 3:45 PM

### SAG WAGON

Experienced bike mechanics will be on hand to assist with repairs along the course. It is recommended you ride with a cell phone in case of emergency or if you need mechanical assistance from the Sag Wagon.

**SAG DISPATCH:** Call Freddie Bexell at 920-421-0848

**EMERGENCY:** 911

PREMIER SPONSOR



# CENTURY TURN BY TURN

TURN	ONTO STREET	AT MILE	CONTINUE FOR
Start	Mill Road and North Bay Shore Dr. (Hwy 42)		0.53
Right	Woodcrest Road	0.5	1.6
Right	Old Stage Road	2.1	1
Continue Straight	Across Highway 57 onto Settlement Road	3.1	1
Turn Left	Townline Road	4.1	1
Turn Right	German Road	5.1	1
Turn Left	Hoganson Lane	6.1	0.1
Turn Right	Larson Lane	6.2	0.6
Turn Right	Brookside Lane	6.8	0.2
Turn Left	Highway 42	7	0.5
King of the Hill Route Begins	Segment Name: Peninsula Panic	7.02	
Turn Right	Shore Road (into Peninsula State Park)	7.5	5.4
Turn Right	Staying on Shore Road	10	2.9
Turn Right	Staying on Shore Road	12.9	2.7
Turn Right	Highway 42	15.6	0.5
Turn Right	Spruce Street	16.1	0.1
REST STOP	Clark Park	16.2	
Continue Straight	Spruce Street	16.2	0.2
Turn Left	Cottage Row	16.4	1.7
Turn Right	Gibraltar Bluff Road	18.1	1.5
Turn Left	Peninsula Players Road	19.6	0.3
Turn Right	Highway 42	19.9	0.6
Turn Right	Juddville Road	20.5	0.6
Turn Left	Whitecliff Road	21.1	3.2
Turn Right	Hwy 42/ Egg Harbor Road	24.3	0.1
Turn Right	Horseshoe Bay Road	24.4	0.4
Continue Straight	Across onto Hillside Trail	24.8	1.1
Turn Right	Sunnypoint Road	25.9	0.5
Turn Right	Bluff Pass Road	26.4	0.6
Turn Left	Horseshoe Bay Road	27	1.9
REST STOP	Frank Murphy County Park	29.8	
Turn Right	Bayshore Drive	29.8	1.9
Turn Left	Monument Point Road	31.7	0.5
King of the Hill Route Begins	Segment Name: Monument Mayhem	31.8	
Turn Right	Bluff Ledge Road	32.2	2.2
Continue Straight	Reynolds Road	34.4	4.2
Turn Left	Dunn Road	38.6	4.1
Continue Straight	Highway 42	42.7	2.2
Turn Left	Bechtel Road	44.9	2
Turn Right	Clarks Lake Road	46.9	3.6
Slight Right	Schauer Road	50.1	0.4
REST STOP	Cave Point County Park	50.5	
Continue Straight	Schauer Road	50.5	1.7
Turn Right	North Cave Point Drive	52.2	2.2
Turn Right	Highway 57	54.2	0.6
Turn Left	County Road V	54.8	0.9
Turn Left	Jorns Road	55.7	0.9
Turn Right	Bagnall Road	56.6	3.3
Turn Right	Kiehnau Road	59.9	1.1
Turn Left	Sunny Slope Road	61	0.5
Turn Right	Division Road	61.5	0.5
Turn Right	Plum Bottom Road	62	0.6
Turn Left	Lost Lake Road	62.6	2.4
Turn Right	Hillside Road	65	0.8
Turn Left	County Road T	65.8	1
Rest Stop	Dannhausen Garden	66.8	
Turn Right	Maple Tree Road	66.8	1
Turn Left	Memorial Drive	67.8	1.9
Turn Right	County Road EE	69.7	3.6
Turn Left	High Plateau Road	73.3	1
Turn Right	Highland Road	74.3	0.8
Turn Left	County Road F	75.1	0.7
Turn Right	West Meadow Road	75.8	0.3
REST STOP	West Meadow Road and Ahrens Road	76.1	
Continue Straight	West Meadow Road		1.9
Turn Left	Summach Road	78	3.1
Turn Right	Settlement Road	81.1	1
Continue Straight	Across Highway 57 onto Old Stage Road	82.1	3.6
Turn Right	County Road ZZ	85.7	1.4
Stay Left	County Road ZZ	87.1	1.5
Turn Right	Waters End Road	88.6	0.5
Turn Left	Mink River Road	89.1	3.4
REST STOP	Wickman House	92.5	
Turn Left	Lakeview Road	92.5	1.6
King of the Hill Route Begins	Segment Name: Lakeview Linger	92.5	
Turn Right	Highview Road	94.1	1.4
Turn Left	Old Stage Road	95.5	2.2
Turn Right	Scandia Road	97.7	1.1
Turn Left	Woodcrest Road	98.8	0.4
Turn Right	Mill Road	99.2	0.4
FINISH	Mill Road at Sister Bay Fire Station	99.6	

MAJOR SPONSORS:

