












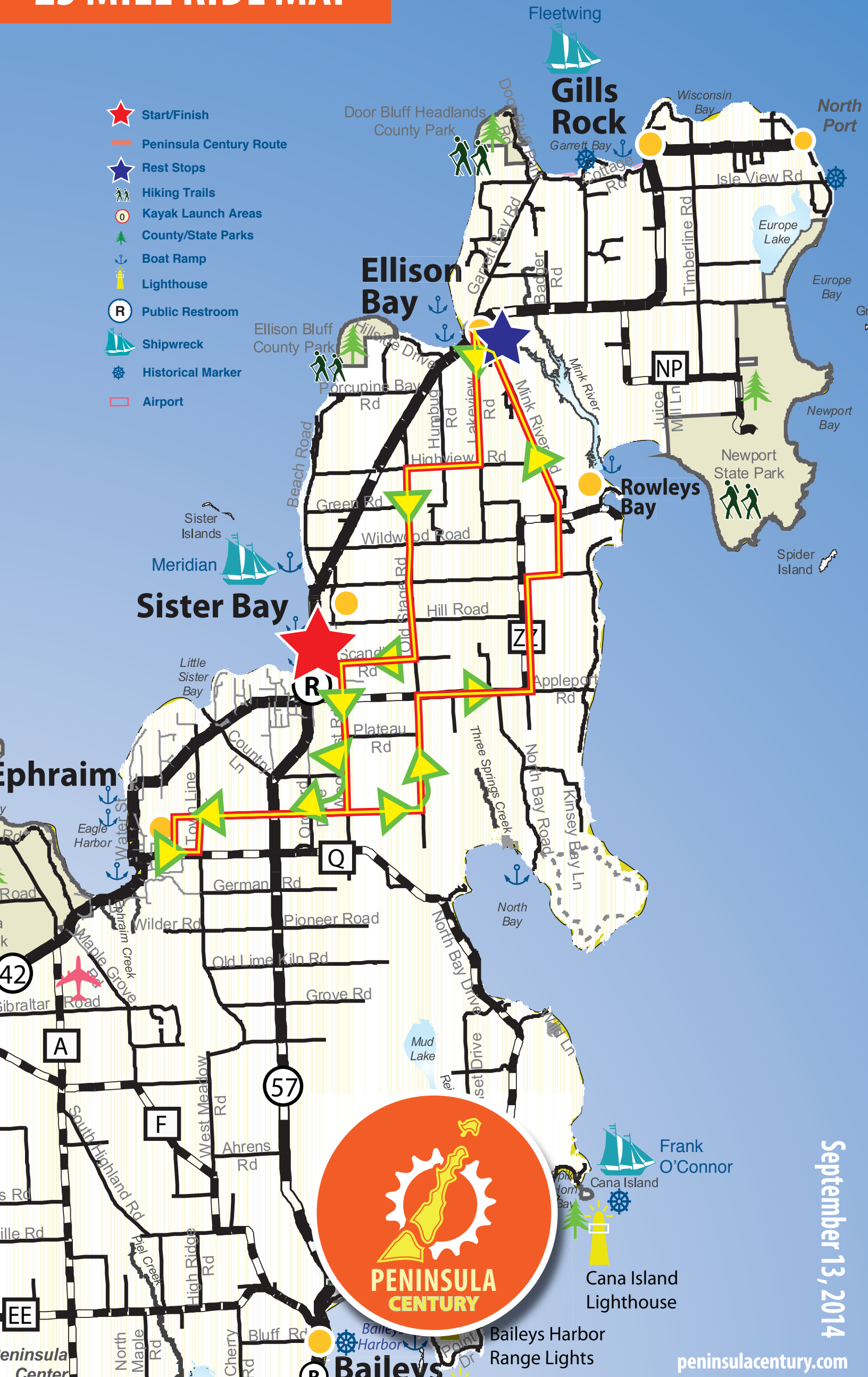


# 25 MILE RIDE MAP

-  Start/Finish
-  Peninsula Century Route
-  Rest Stops
-  Hiking Trails
-  Kayak Launch Areas
-  County/State Parks
-  Boat Ramp
-  Lighthouse
-  Public Restroom
-  Shipwreck
-  Historical Marker
-  Airport



September 13, 2014



**September 13, 2014**

The Peninsula Century is a **PENINSULA PACERS** event.

PRESENTED BY



## 25 MILE TURN BY TURN

TURN	ONTO STREET	AT MILE	CONTINUE FOR
Start	Mill Road		
Turn Right	Woodcrest Road	0.5	0.6
Turn Right	Old Stage Road	2.1	1.1
Continue Straight	Across Highway onto Settlement Road	3.2	1.6
Turn Left	Norway Road	4.8	0.5
Turn Left	Church Street	5.3	0.5
Turn Left	Townline road	5.8	0.6
Turn Right	Settlement Road	6.4	1
Continue Straight	Across Highway	7.4	3.5
Turn Right	County Road ZZ	10.9	1.4
Keep Left	County Road ZZ	12.3	1.6
Turn Right	Waters End Road	13.9	0.4
Turn Left	Mink River Road	14.3	2.4
<b>REST STOP</b>	<b>Wickman House</b>	<b>17.7</b>	
Turn Left	Lakeview Road	17.7	1.7
Turn Right	Highview Road	19.4	1
Turn Left	Old Stage Road	20.4	2.5
Turn Right	Scandia Road	22.9	1.1
Turn Left	Woodcrest Road	24	0.4
Turn Right	Mill road	24.4	0.4
<b>Finish</b>	<b>Mill Road by Sister Bay Fire Station</b>	<b>27.9</b>	

### The 25 Mile route starts with a rollout at 9 am.

All routes are marked with green directional arrows and signs.

(Riders must wear your green wrist band during the ride to use the rest stops)

## BIKER SAFETY

All four Peninsula Century routes will follow Door County's less-travelled back roads, but the routes will not be closed to traffic. Bikers must follow the rules of the road. This includes stopping at all stop signs and riding single file on the right side of the road. It is highly recommended that you wear a helmet when bicycling, and please carry an I.D. with you in case of emergency.

All routes follow state, county, and local roads and are used by automobiles, trucks, buses, bicycles, motorcycles and farm machinery. They have no special provisions for cyclists. Participants in the Peninsula Century Ride, using the map and following the marked route, assume the responsibilities and risks for their own safety when cycling.

The bicycle is classified as a vehicle under Wisconsin state law (WI Statute 346.02) and has the same rights AND RESPONSIBILITIES as motor vehicles. This includes the right to use public roads unless specifically prohibited. The safety of bicycling depends on the conscientious efforts of bicyclists and motorists to obey traffic laws and act with mutual consideration when sharing the roadway.

### REST STOP WINDOWS

Bike mechanics will be available at all rest stops.

• WICKMAN HOUSE 9:15 AM – 3:45 PM

### SAG WAGON

Experienced bike mechanics will be on hand to assist with repairs along the course. It is recommended you ride with a cell phone in case of emergency or if you need mechanical assistance from the Sag Wagon.

**SAG DISPATCH:** Call Freddie Bexell at 920-421-0848

**EMERGENCY:** 911

### PREMIER SPONSOR



### MAJOR SPONSORS:

