














METRIC CENTURY MAP

-  Start/Finish
-  Peninsula Century Route
-  Rest Stops
-  Hiking Trails
-  Kayak Launch Areas
-  County/State Parks
-  Boat Ramp
-  Lighthouse
-  Public Restroom
-  Shipwreck
-  Historical Marker
-  Airport



MICHIGAN

September 13, 2014

peninsulacentury.com



September 13, 2014

The Peninsula Century is a **PENINSULA PACERS** event.

PRESENTED BY



METRIC CENTURY TURN BY TURN

TURN	ONTO STREET	AT MILE	CONTINUE FOR
Start	Mill Road		
Turn Right	Woodcrest Road	0.4	1.6
Turn Right	Old Stage Road	2	1
Continue Straight	Across Highway 57 onto Settlement Road	3	1
Turn Left	Townline Road	4	1
Turn Right	German Road	5	1
Turn Left	Hoganson Lane	6	0.1
Turn Right	Larson Lane	6.1	0.6
Turn Right	Brookside Lane	6.7	0.2
Turn Left	Highway 42	6.9	0.5
Turn Right	Shore Road (into Peninsula State Park)	7.5	5.4
Turn Right	Staying on Shore Road	10	2.8
Turn Right	Staying on Shore Road	12.8	2.7
Turn Right	Highway 42	15.5	0.5
Turn Right	Spruce Street	16	0.1
REST STOP	Clark Park	16.1	
Continue Straight	Spruce Street		0.3
Turn Left	Cottage Row	16.4	1.7
Turn Right	Gibraltar Bluff Road	18.1	1.4
Turn Left	Peninsula Players Road	19.5	0.3
Turn Right	Highway 42	19.8	0.6
Turn Right	Juddville Road	20.4	0.6
Turn Left	Whitecliff Road	21	3.3
Turn Right	Highway 42/ Egg Harbor Road	24.3	0.1
Turn Right	Horseshoe Bay Road	24.4	0.5
Turn Left	South Trail Road	24.9	0.5
Continue Straight	County Road T	25.4	0.1
Turn Right	Division Road	25.5	2.1
Turn Left	Willow Road	27.6	0.5
Turn Left	Lost Lake Road	28.1	1
Turn Right	Hillside Road	29.1	0.7
Turn Left	County Road T	29.8	1
REST STOP	Dannhausen Garden (Heritage Lake Road and Maple Tree Road)	30.8	
Turn Right	Maple Tree Road	30.8	1.1
Turn Left	Memorial Drive	31.9	1.8
Turn Right	County Road EE	33.7	3.7
Turn Left	High Plateau Road	37.4	1
Turn Right	Highland Road	38.4	0.8
Turn Left	County Road F	39.2	0.7
Turn Right	West Meadow Road	39.9	0.3
REST STOP	West Meadow Road and Ahrens Road	40.2	
Continue Straight	West Meadow Road	40.2	1.9
Turn Left	Summach Road	42.1	3.1
Turn Right	Settlement Road	45.2	0.9
Continue Straight	Old Stage Road	46.3	3.5
Turn Right	County Road ZZ	49.8	1.6
Keep Left	County Road ZZ	51.2	1.5
Turn Right	Waters End Road	52.7	0.5
Turn Left	Mink River Road	53.2	3.4
REST STOP	Wickman House	56.6	
Turn Left	Lakeview Road	56.6	1.7
Turn Right	Highview Road	58.3	0.9
Turn Left	Old Stage Road	59.2	2.6
Turn Right	Scandia Road	61.8	1
Turn Left	Woodcrest Road	62.8	0.4
Turn Right	Mill Road	63.2	0.4
Finish	Mill Road at Sister Bay Fire Station	63.6	

The Metric Century route starts with a rollout at 7 am.

All routes are marked with green directional arrows and signs.

(Riders must wear your green wrist band during the ride to use the rest stops)

BIKER SAFETY

All four Peninsula Century routes will follow Door County's less-travelled back roads, but the routes will not be closed to traffic. Bikers must follow the rules of the road. This includes stopping at all stop signs and riding single file on the right side of the road. It is highly recommended that you wear a helmet when bicycling, and please carry an I.D. with you in case of emergency.

All routes follow state, county, and local roads and are used by automobiles, trucks, buses, bicycles, motorcycles and farm machinery. They have no special provisions for cyclists. Participants in the Peninsula Century Ride, using the map and following the marked route, assume the responsibilities and risks for their own safety when cycling.

The bicycle is classified as a vehicle under Wisconsin state law (WI Statute 346.02) and has the same rights AND RESPONSIBILITIES as motor vehicles. This includes the right to use public roads unless specifically prohibited. The safety of bicycling depends on the conscientious efforts of bicyclists and motorists to obey traffic laws and act with mutual consideration when sharing the roadway.

REST STOP WINDOWS

Bike mechanics will be available at all rest stops.

- CLARK PARK 7:30 AM – 9:00 AM
- DANNHAUSEN GARDEN HERITAGE LAKE ROAD & MAPLE TREE ROAD, 8:30 AM - 1:15 PM
- WEST MEADOW AND AHRENS ROAD 8:45 AM – 2:00 PM
- WICKMAN HOUSE 9:15 AM – 3:45 PM

SAG WAGON

Experienced bike mechanics will be on hand to assist with repairs along the course. It is recommended you ride with a cell phone in case of emergency or if you need mechanical assistance from the Sag Wagon.

SAG DISPATCH: Call Freddie Bexell at 920-421-0848

EMERGENCY: 911

PREMIER SPONSOR



MAJOR SPONSORS:

