













CENTURY RIDE MAP

-  Start/Finish
-  Peninsula Century Route
-  Rest Stops
-  Hiking Trails
-  Kayak Launch Areas
-  County/State Parks
-  Boat Ramp
-  Lighthouse
-  Public Restroom
-  Shipwreck
-  Historical Marker
-  Airport



LAKE MICHIGAN

September 19, 2015

PENINSULA CENTURY

FALL CHALLENGE • SISTER BAY

PRESENTED BY



The 100-Mile Route will start with a rollout at 7:00 am.

All routes are marked with orange directional lines and directional signs. All riders must have number affixed to top tube of bicycle to use rest stops.

BIKER SAFETY

While all five courses have been designed to follow Door County's less-travelled back roads, the routes will not be closed to traffic. All bikers should follow the rules of the road, including stopping at stop signs and riding single file on the right side of the road. It is recommended to wear a helmet when bicycling, and please carry an I.D. in case of emergency.

All routes for the Peninsula Century follow regular state, county and local roadways and are used by automobiles, trucks, buses, bicycles, motorcycles and farm machinery; they have no special provisions for bicyclists. Bicyclists participating in the Peninsula Century, using the map and the marked route, assume the responsibilities and risks for their own safety when cycling.

The bicycle is classified as a vehicle under Wisconsin state law (WI Statute 346.02 (4)) and has the same Rights AND RESPONSIBILITIES as motor vehicles, including the right to use public roads unless specifically prohibited. The safety of bicycling depends on the conscientious efforts of bicyclists and motorists to obey traffic laws and act with mutual consideration when sharing the roadway.

REST STOP WINDOWS

(Mechanics will be available at all rest stops.)

CLARK PARK, FISH CREEK (mile 16): 7:30 - 9:30 am

MURPHY PARK, EGG HARBOR (mile 29): 8:10 - 10:30 am

CAVE POINT (mile 46): 8:50 - Noon

WEST MEADOW AND AHRENS ROAD (mile 65), Baileys Harbor: 8:30 am - 1:30 pm

WICKMAN HOUSE, ELLISON BAY (mile 81): 8:30 am - 3:10 pm

BAPTIST CHURCH, ELLISON BAY (mile 90): 10:30 - 4 pm

POST RIDE MEAL Served from 10:30 am - 5 pm

SAG WAGON

Experienced bike mechanics will be available to assist with repairs along the course. It is recommended to ride with a cell phone along the route, in case of emergency or the need for mechanical assistance from the Sag Wagon; however, your cell phone may not work at all locations along the route.

SAG DISPATCH: Call Freddie Bexell at 920-421-0848

EMERGENCY: 911

PREMIER SPONSORS:



MAJOR SPONSORS:



CENTURY TURN BY TURN

TURN	ONTO STREET	AT MILE	CONTINUE FOR
Start	Mill Road		0.5
Turn Right	Woodcrest Road	0.5	1.6
Turn Right	Old Stage Road	2.1	1
Continue Straight	Across Highway 57 onto Settlement Road	3.1	1
Turn Left	Townline Road	4.1	1.1
Turn Right	German Road	5.2	0.9
Turn Left	Hoganson Lane	6.1	0.2
Turn Right	Larson Lane	6.3	0.6
Turn Right	Brookside Lane	6.9	0.1
Turn Left	Highway 42	7	0.5
Turn Right	Shore Road (into Peninsula State Park)	7.5	5.4
Turn Right	Bluff Road	12.9	2.7
Turn Right	Highway 42	15.6	0.5
Turn Right	Spruce Street	16.1	0
REST STOP	Clark Park	16.1	0
Continue Straight	Spruce Street	16.1	0.3
Turn Left	Cottage Row	16.4	1.7
Turn Right	Gibraltar Bluff Road	18.1	1.5
Turn Left	Peninsula Players Road	19.6	0.3
Turn Right	Highway 42	19.9	0.6
Turn Right	Juddville Road	20.5	0.6
Turn Left	Whitecliff Road	21.1	3.1
Turn Left	Stay on Whitecliff Road	24.2	0.1
Turn Right	Egg Harbor Road/ Hwy 42	24.3	0.1
Turn Right	Horseshoe Bay Road	24.4	0.4
Slight Left	Across onto Hillside Trail	24.8	1.1
Turn Right	Sunnypoint Road	25.9	0.5
Turn Right	Bluff Pass	26.4	0.6
Turn Left	Horseshoe Bay Road	27	1.91
REST STOP	Frank Murphy County Park	28.91	0.89
Turn Right	Bayshore Drive	29.8	2.7
Turn Left	Monument Point Road	32.5	-0.3
Turn Right	Bluff Ledge Road	32.2	2.2
Continue Straight	Reynolds Road	34.4	0.8
Turn Left	Townline Road	35.2	2.4
Continue Straight	Highway 42	37.6	2.5
Turn Right	Leist Road	40.1	0.9
Turn Left	Clarks Lake Road	41	1.6
Continue Straight	Across Highway 57	42.6	2.6
Turn Right	Schauer Road	45.2	0.9
REST STOP	Cave Point County Park	46.1	0
Continue Straight	Schauer Road	46.1	1.5
Turn Right	North Cave Point Drive	47.6	1.9
Turn Right	Highway 57	49.5	0.6
Turn Left	County Road V	50.1	1.47
Turn Right	Elm Drive	51.57	1.23
Turn Left	Junction Road	52.8	1.1
Turn Right	Memorial Drive	53.9	4.2
Turn Right	County Road EE	58.1	3.7
Turn Left	High Plateau Road	61.8	1
Turn Right	Highland Road	62.8	0.8
Turn Left	County Road F	63.6	0.7
Turn Right	West Meadow Road	64.3	0.3
REST STOP	West Meadow Road & Ahrens Road	64.6	0
Continue Straight	West Meadow Road	64.6	1.9
Turn Left	Summach Road	66.5	0.6
Continue Straight	Onto Townline Road	67.1	2.5
Turn Right	Settlement Road	69.6	1.06
Continue Straight	Across Highway 57	70.66	3.51
Turn Right	County Road ZZ	74.17	1.43
Turn Left	Stay on County Road ZZ	75.6	1.6
Turn Right	Waters End Road	77.2	0.5
Turn Left	Mink River Road	77.7	3.3
REST STOP	Wickman House	81	0
Continue Straight	Mink River Road	81	0.1
Turn Right	Lakeview Road	81.1	0
Continue Straight	Garret Bay Road	81.1	3
Turn Right	Garret Bay Hill road	84.1	0.2
Turn Left	Cottage Road	84.3	1.1
Continue Straight	Wisconsin Bay Road	85.4	0.3
Turn Left	Wisconsin Bay Road	85.7	1.5
Continue Straight	Timberline Road	87.2	2
Turn Right	Europe Bay road	89.2	0.6
REST STOP	Baptist Church	89.8	0.1
Turn Left	Hwy 42	89.9	2.5
Turn Left	Lakeview Road	92.4	1.7
Turn Right	Highview Road	94.1	1.1
Turn Left	Old Stage Road	95.2	2.5
Turn Right	Scandia Road	97.7	1
Turn Left	Woodcrest Road	98.7	0.5
Turn Right	Mill Road	99.2	0.8
FINISH	WATERFRONT PARK	100	

September 19, 2015

SUPPORTING SPONSORS: Nor Door Sport & Cyclery | Cordon Family Foundation | Rapid Performace | Markey Springs | Going Garbage

The Peninsula Century is a **PENINSULA PACERS** event.