













METRIC CENTURY MAP

-  Start/Finish
-  Peninsula Century Route
-  Rest Stops
-  Hiking Trails
-  Kayak Launch Areas
-  County/State Parks
-  Boat Ramp
-  Lighthouse
-  Public Restroom
-  Shipwreck
-  Historical Marker
-  Airport



September 19, 2015

MICHIGAN

PENINSULA CENTURY

FALL CHALLENGE • SISTER BAY

PRESENTED BY



The Metric Century Route will start with a rollout at 7:00 am.

All routes are marked with orange directional lines and directional signs. All riders must have number affixed to top tube of bicycle to use rest stops.

BIKER SAFETY

While all five courses have been designed to follow Door County's less-travelled back roads, the routes will not be closed to traffic. All bikers should follow the rules of the road, including stopping at stop signs and riding single file on the right side of the road. It is recommended to wear a helmet when bicycling, and please carry an I.D. in case of emergency.

All routes for the Peninsula Century follow regular state, county and local roadways and are used by automobiles, trucks, buses, bicycles, motorcycles and farm machinery; they have no special provisions for bicyclists. Bicyclists participating in the Peninsula Century, using the map and the marked route, assume the responsibilities and risks for their own safety when cycling.

The bicycle is classified as a vehicle under Wisconsin state law (WI Statute 346.02 (4)) and has the same Rights AND RESPONSIBILITIES as motor vehicles, including the right to use public roads unless specifically prohibited. The safety of bicycling depends on the conscientious efforts of bicyclists and motorists to obey traffic laws and act with mutual consideration when sharing the roadway.

REST STOP WINDOWS

(Mechanics will be available at all rest stops.)

- CLARK PARK, FISH CREEK** (mile 16): 7:30 - 9:30 am
- WEST MEADOW AND AHRENS ROAD** (mile 34): 8:30 am - 1:30 pm
- WICKMAN HOUSE, ELLISON BAY** 8:30 am - 3:10 pm
- POST RIDE MEAL** Served from 10:30 am - 5 pm

SAG WAGON

Experienced bike mechanics will be available to assist with repairs along the course. It is recommended to ride with a cell phone along the route, in case of emergency or the need for mechanical assistance from the Sag Wagon; however, your cell phone may not work at all locations along the route.

SAG DISPATCH: Call Freddie Bexell at 920-421-0848

EMERGENCY: 911

PREMIER SPONSORS:



METRIC CENTURY TURN BY TURN

TURN	ONTO STREET	AT MILE	CONTINUE FOR
Start	Mill Road		
Turn Right	Woodcrest Road	0.4	1.6
Turn Right	Old Stage Road	2	1
Continue Straight	Across Highway 57 onto Settlement Road	3	1
Turn Left	Townline Road	4	1
Turn Right	German Road	5	1
Turn Left	Hoganson Lane	6	0.1
Turn Right	Larson Lane	6.1	0.6
Turn Right	Brookside Lane	6.7	0.2
Turn Left	Highway 42		0.5
Turn Right	Shore Road (into Peninsula State Park)	7.4	5.4
Stay Right	Shore Road	12.8	2.7
Turn Right	Highway 42	15.5	0.5
Turn Right	Spruce Street	16	0.1
REST STOP	Clark Park	16.1	
Continue Straight	Spruce Street		0.3
Turn Left	Cottage Row	16.4	1.7
Turn Right	Gibraltar Bluff Road	18.1	1.4
Turn Left	Peninsula Players Road	19.5	0.3
Turn Right	Highway 42	19.8	0.6
Turn Right	Juddville Road	20.4	0.6
Turn Left	Whitecliff Road	21	2
Turn Left	Harbor Heights Road	23	0.5
Continue Straight	Across Highway 42 onto Church Street	23.5	0.9
Turn Left	School Road	24.4	2.1
Turn Left	Memorial Drive	26.5	1.3
Turn Right	County Road EE	27.8	3.6
Turn Left	High Plateau Road	31.4	1
Turn Right	Highland Road	32.4	0.8
Turn Left	County Road F	33.2	0.8
Turn Right	West Meadow Road	34	0.1
REST STOP	West Meadow Road & Ahrens Road	34.1	
Continue Straight	West Meadow Road	34.1	2
Turn Left	Summach Road	36.1	2.7
Turn Right	County Road Q	38.8	2
Turn Left	Woodcrest Road	40.8	0.5
Turn Right	Old Stage Road	41.3	2.5
Turn Right	County Road ZZ	43.8	3
Turn Right	Waters End Road	46.8	0.5
Turn Left	Mink River Road	47.3	3.3
REST STOP	Wickman House	50.6	
Continue Straight	Mink River Road		0.1
Turn Right	Lakeview Road	50.7	0.1
Continue Straight	Across Highway 42/57 onto Garrett Bay Road	50.8	2.9
Turn Right	Garrett Bay Hill Road	53.7	0.2
Turn Right	Blackberry Road	53.9	1.6
Turn Right	Highway 42/57	55.5	1.6
Turn Left	Lakeview Road	57.1	1.9
Turn Right	Highview Road	59	1
Turn Left	Old Stage Road	60	2.5
Turn Right	Scandia Road	62.5	1
Turn Left	Woodcrest Road	63.5	0.5
Turn Right	Mill Road	64	0.4
Finish	Mill Road	64.4	

September 19, 2015

MAJOR SPONSORS:



SUPPORTING SPONSORS: Nor Door Sport & Cyclery | Cordon Family Foundation | Rapid Performance | Markey Springs | Going Garbage

The Peninsula Century is a **PENINSULA PACERS** event.