

CENTURY MAP

PENINSULA CENTURY

FALL CHALLENGE • SISTER BAY




September 14, 2024

- Start/Finish
- Fall Challenge Route
- Rest Stops
- County/State Park
- Lighthouse

PENINSULA CENTURY

FALL CHALLENGE • SISTER BAY



peninsulacentury.com

Recommended Start time for the Century Route is 7:00 am.

All routes are marked with **white directional arrows** which are labeled with **PCFC underneath and directional signs.**



(Please wear your yellow wrist band on ride day to use the Rest Stops.)

BIKER SAFETY

While all four courses have been designed to follow Door County's less-travelled back roads, the routes will not be closed to traffic. All bikers should follow the rules of the road, including stopping at stop signs and riding single file on the right side of the road. It is recommended to wear a helmet when bicycling, and please carry an I.D. in case of emergency.

All routes for the Fall Challenge follow regular state, county and local roadways and are used by automobiles, trucks, buses, bicycles, motorcycles and farm machinery; they have no special provisions for bicyclists. Bicyclists participating in the Peninsula Century, using the map and the marked route, assume the responsibilities and risks for their own safety when cycling.

The bicycle is classified as a vehicle under Wisconsin state law (WI Statute 346.02 (4)) and has the same Rights AND RESPONSIBILITIES as motor vehicles, including the right to use public roads unless specifically prohibited. The safety of bicycling depends on the conscientious efforts of bicyclists and motorists to obey traffic laws and act with mutual consideration when sharing the roadway.

REST STOP WINDOWS

- CLARK PARK, FISH CREEK** (mile 16): 7:30 - 9:30 am
- MURPHY PARK, EGG HARBOR** (mile 29): 8:10 - 10:30 am
- LAKESIDE PARK, JACKSONPORT** (mile 50): 8:50 - Noon
- WEST MEADOW AND AHRENS ROAD** (mile 65), Baileys Harbor: 8:30 am - 1:30 pm
- ELLISON BAY** (mile 81): 9:30 am - 4 pm
- ELLISON BAY** (mile 94): 9:30 am - 4 pm
- POST RIDE MEAL** Served from 11:00 am - 5 pm

SAG WAGON

It is recommended to ride with a cell phone along the route, in case of emergency or the need for mechanical assistance from the Sag Wagon; however, your cell phone may not work at all locations along the route.

SAG DISPATCH: Call 920.421.0500

EMERGENCY: 911

POST RIDE MEAL: 11 am - 5:00 pm

A post-ride meal from **Thyme Catering** featuring a taco bar with pork, chicken, and veggie tacos, rice and beans, and a desert of cherry crisp from Seaquist Orchards. You'll also get one free beer from **One Barrel Brewing**

PRESENTED BY

PREMIER SPONSOR



Door County Medical Center

MAJOR SPONSORS:



TURN	ONTO STREET	AT MILE	CONTINUE FOR
Start	Mill Road	0	0.6
Turn Right	Woodcrest Road	0.6	1.6
Turn Right	Old Stage Road	2.2	1
Continue Straight	Settlement Road	3.2	1
Turn Left	Townline Road	4.2	1
Turn Right	German Road	5.2	0.9
Turn Left	Hoganson Lane	6.1	0.3
Turn Right	Larson Lane	6.4	0.5
Turn Right	Brookside Lane	6.9	0.1
Turn Left	Water Street	7.0	0.5
Turn Right	Shore Road	7.5	1.1
Turn Right	Eagle Terrace	8.6	0.3
Turn Right	Shore Road	8.9	4.2
Stay Right	Shore Road	13.1	2.7
Turn Right	Highway 42	15.8	0.5
Turn Right	Spruce Street	16.3	0.2
REST STOP	Clark Park	16.4	
Turn Left	Cottage Row	16.5	1.5
Stay Left	Cottage Row	18	0.2
Turn Right	Gibraltar Bluff Road	18.2	1.5
Turn Left	Peninsula Players Road	19.7	0.4
Turn Right	Highway 42	20.1	0.5
Turn Right	Juddville Road	20.6	0.6
Turn Left	White Cliff Road	21.2	3.3
Turn Right	Egg Harbor Road	24.5	0
Turn Right	Horseshoe Bay Road	24.5	0.5
Stay Right	Horseshoe Bay Road	25	3.5
Turn Right	Into Park	28.5	0
REST STOP	Murphy Park	28.5	
Turn Right	Bay Shore Drive	28.5	2.9
Turn Left	Monument Point	31.4	0.5
Continue Straight	Bluff Ledge Road	31.9	2.2
Turn Left	Carlsville Road	34.1	0
Turn Right	Reynolds Road	34.1	0.9
Turn Left	Town Line Road	35	4.8
Turn Right	Leist Road	39.8	1.5
Turn Left	Clark Lake Road	41.3	4.5
Turn Right	Schauer Road	45.8	2.1
Turn Right	North Cave Point Drive	47.9	1.9
Turn Right	Highway 57	49.8	0.6
REST STOP	Lakeside Park	50.4	
Turn Left	County Road V	50.4	2.5
Turn Right	Memorial Drive	52.9	5.4
Turn Right	County Road EE	58.3	3.6
Turn Left	High Plateau Road	61.9	1.0
Turn Right	Highland Road	62.9	0.8
Turn Left	County Road F	63.7	0.7
Turn Right	West Meadow Road	64.4	1.6
REST STOP	West Mead and Ahrens Road	64.7	
Stay Right	West Meadow Road	66	0.6
Turn Left	Summach Road	66.6	0.6
Continue Straight	Townline Road	67.2	2.5
Turn Right	Settlement Road	69.7	1.1
Continue Straight	Old Stage Road	70.8	3.5
Turn Right	County Road ZZ	74.3	1.4
Stay Left	County Road ZZ	75.7	1.5
Turn Right	Waters End Road	77.2	0.6
Turn Left	Mink River Road	77.8	3.4
REST STOP	Ellison Bay	81.2	
Turn Right	Lakeview Road	81.2	0.1
Continue Straight	Garret Bay Road	81.3	2.9
Turn Right	Garret Bay Hill Road	84.2	0.2
Turn Left	Cottage Road	84.4	0.7
Stay Left	Cottage Road	85.1	0.4
Turn Left	Highway 42	85.5	0.8
Turn Right	Timberline Road	86.3	3.1
Turn Right	County Road NP	89.4	2
Turn Left	Highway 42	91.4	2.1
Turn Left	Lakeview Road	93.5	2.8
REST STOP	Ellison Bay	93.7	
Turn Right	Wildwood Road	96.3	1.0
Turn Left	Old Stage Road	97.3	1.0
Turn Right	Hill Road	98.3	1.1
Turn Left	Trillium Lane	99.4	0.3
Turn Left	Birchwood Drive	99.7	0.2
Turn Left	Scandia Road	99.9	0.1
Turn Right	Woodcrest Road	100	0.5
Turn Right	Mill Road	100.5	0.5
FINISH	WATERFRONT PARK	101	

September 14, 2024

SUPPORTING SPONSORS: GFL ENVIRONMENTAL | KICK ASH PRODUCTS | PARKWOOD LODGE | THE DORR HOTEL | FLANIGAN DISTRIBUTING | DC CHOCOLATE DESIGN

The Peninsula Centuries are PENINSULA PACERS events.

PENINSULA CENTURY

FALL CHALLENGE • SISTER BAY




-  Start/Finish
-  Fall Challenge Route
-  Rest Stops
-  County/State Park
-  Lighthouse

September 14, 2024

PENINSULA CENTURY

FALL CHALLENGE • SISTER BAY



peninsulacentury.com

Recommended Start time for the Metric Route is 7:00 am.

All routes are marked with **white directional arrows which are labeled with PCFC underneath and directional signs.**



(Please wear your yellow wrist band on ride day to use the Rest Stops.)

BIKER SAFETY

While all four courses have been designed to follow Door County's less-travelled back roads, the routes will not be closed to traffic. All bikers should follow the rules of the road, including stopping at stop signs and riding single file on the right side of the road. It is recommended to wear a helmet when bicycling, and please carry an I.D. in case of emergency.

All routes for the Fall Challenge follow regular state, county and local roadways and are used by automobiles, trucks, buses, bicycles, motorcycles and farm machinery; they have no special provisions for bicyclists. Bicyclists participating in the Peninsula Century, using the map and the marked route, assume the responsibilities and risks for their own safety when cycling.

The bicycle is classified as a vehicle under Wisconsin state law (WI Statute 346.02 (4)) and has the same Rights AND RESPONSIBILITIES as motor vehicles, including the right to use public roads unless specifically prohibited. The safety of bicycling depends on the conscientious efforts of bicyclists and motorists to obey traffic laws and act with mutual consideration when sharing the roadway.

REST STOP WINDOWS

CLARK PARK, FISH CREEK (mile 16): 7:30 - 9:30 am

WEST MEADOW AND AHRENS ROAD (mile 34): 8:30 am - 1:30 pm

ELLISON BAY (mile 51): 9:30 am - 3:10 pm

POST RIDE MEAL Served from 11:00 am - 5 pm

SAG WAGON

It is recommended to ride with a cell phone along the route, in case of emergency or the need for mechanical assistance from the Sag Wagon; however, your cell phone may not work at all locations along the route.

SAG DISPATCH: Call 920.421.0500

EMERGENCY: 911

POST RIDE MEAL: 11 am - 5:00 pm

A post-ride meal from **Thyme Catering** featuring a taco bar with pork, chicken, and veggie tacos, rice and beans, and a desert of cherry crisp from Seaquist Orchards. You'll also get one free beer from **One Barrel Brewing Co.**

METRIC TURN BY TURN

TURN	ONTO STREET	AT MILE	CONTINUE FOR
Start	Mill Road	0	0.6
Turn Right	Woodcrest Road	0.6	1.6
Turn Right	Old Stage Road	2.2	1.0
Continue Straight	Settlement Road	3.2	1.0
Turn Left	Townline Road	4.2	1.0
Turn Right	German Road	5.2	0.9
Turn Left	Hoganson Lane	6.1	0.3
Turn Right	Larson Lane	6.4	0.5
Turn Right	Brookside Lane	6.9	0.1
Turn Left	Water Street	7	0.5
Turn Right	Shore Road	7.5	1.1
Turn Right	Eagle Terrace	8.6	0.3
Turn Right	Shore Road	8.9	4.2
Stay Right	Shore Road	13.1	2.7
Turn Right	Highway 42	15.8	0.5
Turn Right	Spruce Street	16.3	0.2
REST STOP	Clark Park	16.4	
Turn Left	Cottage Row	16.5	1.5
Stay Left	Cottage Row	18	0.2
Turn Right	Gibraltar Bluff Road	18.2	1.5
Turn Left	Peninsula Players Road	19.7	0.4
Turn Right	Highway 42	20.1	0.5
Turn Right	Juddville Road	20.6	0.6
Turn Left	White Cliff Road	21.2	2.0
Turn Left	Harbor Heights Road	23.2	0.5
Turn Right	Egg Harbor Road	23.7	0.1
Turn Left	Church Street	23.8	0.8
Turn Left	Harbor School Road	24.6	1.1
Turn Left	Heritage Lake Road	25.7	1.5
Turn Right	County Road EE	27.2	4.7
Turn Left	High Plateau Road	31.9	1.0
Turn Right	Highland Road	32.9	0.8
Turn Left	County Road F	33.7	0.7
Turn Right	West Meadow Road	34.4	1.6
REST STOP	West Meadow and Ahrens Road	34.7	
Stay Right	West Meadow Road	36	0.5
Turn Left	Summach Road	36.5	0.7
Continue Straight	Townline Road	37.2	2.5
Turn Right	Settlement Road	39.7	1.0
Continue Straight	Old Stage Road	40.7	3.6
Turn Right	County Road ZZ	44.3	1.4
Stay Left	County Road ZZ	45.7	1.5
Turn Right	Waters End Road	47.2	0.5
Turn Left	Mink River Road	47.7	3.4
REST STOP	Ellison Bay	51.1	
Turn Right	Lakeview Road	51.1	0.2
Continue Straight	Garret Bay Road	51.3	2.9
Turn Right	Garret Bay Hill Road	54.2	0.2
Turn Right	Blackberry Road	54.4	1.6
Turn Right	Highway 42	56.0	1.6
Turn Left	Lakeview Road	57.6	2.8
Turn Right	Wildwood Road	60.4	1.0
Turn Left	Old Stage Road	61.4	1.0
Turn Right	Hill Road	62.4	1.0
Turn Left	Trillium Lane	63.4	0.3
Turn Left	Birchwood Drive	63.7	0.3
Turn Left	Scandia Road	64.0	0.1
Turn Right	Woodcrest Road	64.1	0.4
Turn Right	Mill Road	64.5	0.5
FINISH	WATERFRONT PARK	65.0	

September 14, 2024

PRESENTED BY

door
COUNTY LIVING

PREMIER SPONSOR



Door County
Medical Center

MAJOR SPONSORS:



SUPPORTING SPONSORS: GFL ENVIRONMENTAL | KICK ASH PRODUCTS | PARKWOOD LODGE | THE DORR HOTEL | FLANIGAN DISTRIBUTING | DC CHOCOLATE DESIGN

The Peninsula Centuries are PENINSULA PACERS events.

50 MILE RIDE MAP

PENINSULA CENTURY

FALL CHALLENGE • SISTER BAY




September 14, 2024

- Start/Finish
- Fall Challenge Route
- Rest Stops
- County/State Park
- Lighthouse

PENINSULA CENTURY

FALL CHALLENGE • SISTER BAY



peninsulacentury.com

Recommended Start time for the 50 Mile Route is 8:00 am.

All routes are marked with **white directional arrows** which are labeled with **PCFC underneath and directional signs.**



(Please wear your yellow wrist band on ride day to use the Rest Stops.)

BIKER SAFETY

While all four courses have been designed to follow Door County's less-travelled back roads, the routes will not be closed to traffic. All bikers should follow the rules of the road, including stopping at stop signs and riding single file on the right side of the road. It is recommended to wear a helmet when bicycling, and please carry an I.D. in case of emergency.

All routes for the Fall Challenge follow regular state, county and local roadways and are used by automobiles, trucks, buses, bicycles, motorcycles and farm machinery; they have no special provisions for bicyclists. Bicyclists participating in the Peninsula Century, using the map and the marked route, assume the responsibilities and risks for their own safety when cycling.

The bicycle is classified as a vehicle under Wisconsin state law (WI Statute 346.02 (4)) and has the same Rights AND RESPONSIBILITIES as motor vehicles, including the right to use public roads unless specifically prohibited. The safety of bicycling depends on the conscientious efforts of bicyclists and motorists to obey traffic laws and act with mutual consideration when sharing the roadway.

REST STOP WINDOWS

CLARK PARK, FISH CREEK (mile 16): 7:30 - 9:30 am

WEST MEADOW AND AHRENS ROAD (mile 34): 8:30 am - 1:30 pm

POST RIDE MEAL Served from 11:00 am - 5 pm

SAG WAGON

It is recommended to ride with a cell phone along the route, in case of emergency or the need for mechanical assistance from the Sag Wagon; however, your cell phone may not work at all locations along the route.

SAG DISPATCH: Call 920.421.0500
EMERGENCY: 911

POST RIDE MEAL: 11 am - 5:00 pm

A post-ride meal from **Thyme Catering** featuring a taco bar with pork, chicken, and veggie tacos, rice and beans, and a desert of cherry crisp from Seaquist Orchards. You'll also get one free beer from **One Barrel Brewing Co.**

50 MILE TURN BY TURN

TURN	ONTO STREET	AT MILE	CONTINUE FOR
Start	Mill Road	0	0.6
Turn Right	Woodcrest Road	0.6	1.6
Turn Right	Old Stage Road	2.2	1.0
Continue Straight	Settlement Road	3.2	1.0
Turn Left	Townline Road	4.2	1.0
Turn Right	German Road	5.2	0.9
Turn Left	Hoganson Lane	6.1	0.3
Turn Right	Larson Lane	6.4	0.5
Turn Right	Brookside Lane	6.9	0.1
Turn Left	Water Street	7	0.5
Turn Right	Shore Road	7.5	1.1
Turn Right	Eagle Terrace	8.6	0.3
Turn Right	Shore Road	8.9	4.2
Stay Right	Shore Road	13.1	2.7
Turn Right	Highway 42	15.8	0.5
Turn Right	Spruce Street	16.3	0.2
REST STOP	Clark Park	16.4	
Turn Left	Cottage Row	16.5	1.5
Stay Left	Cottage Row	18	0.2
Turn Right	Gibraltar Bluff Road	18.2	1.5
Turn Left	Peninsula Players Road	19.7	0.4
Turn Right	Highway 42	20.1	0.5
Turn Right	Juddville Road	20.6	0.6
Turn Left	White Cliff Road	21.2	2.0
Turn Left	Harbor Heights Road	23.2	0.5
Turn Right	Egg Harbor Road	23.7	0.1
Turn Left	Church Street	23.8	0.8
Turn Left	Harbor School Road	24.6	1.1
Turn Left	Heritage Lake Road	25.7	1.5
Turn Right	County Road EE	27.2	4.7
Turn Left	High Plateau Road	31.9	1.0
Turn Right	Highland Road	32.9	0.8
Turn Left	County Road F	33.7	0.7
Turn Right	West Meadow Road	34.4	1.6
REST STOP	West Meadow and Ahrens	34.7	
Stay Right	West Meadow Road	36	0.5
Turn Left	Summach Road	36.5	0.7
Continue Straight	Townline Road	37.2	2.5
Turn Right	Settlement Road	39.7	1.0
Continue Straight	Old Stage Road	40.7	3.6
Turn Right	County Road ZZ	44.3	1.4
Stay Left	County Road ZZ	45.7	1.5
Turn Left	Waters End Road	46.8	1.5
Turn Left	Old Stage Road	48.3	0.5
Turn Left	Hill Road	48.8	1.1
Turn Left	Trillium Lane	49.9	0.3
Turn Left	Birchwood Drive	50.2	0.2
Turn Left	Scandia Road	50.4	0.1
Turn Right	Woodcrest Road	50.5	0.4
Turn Right	Mill Road	50.9	0.6
FINISH	WATERFRONT PARK	51.4	

September 14, 2024

PRESENTED BY



PREMIER SPONSOR



Door County Medical Center

MAJOR SPONSORS:



SUPPORTING SPONSORS: GFL ENVIRONMENTAL | KICK ASH PRODUCTS | PARKWOOD LODGE | THE DORR HOTEL | FLANIGAN DISTRIBUTING | DC CHOCOLATE DESIGN

The Peninsula Centuries are PENINSULA PACERS events.

25 MILE RIDE MAP

PENINSULA CENTURY


FALL CHALLENGE • SISTER BAY



September 14, 2024

PENINSULA CENTURY

FALL CHALLENGE • SISTER BAY



peninsulacentury.com

Recommended Start time for the 25 Mile Route is 9:00 am.

All routes are marked with **white directional arrows which are labeled with PCFC underneath and directional signs.**



(Please wear your yellow wrist band on ride day to use the Rest Stops.)

BIKER SAFETY

While all four courses have been designed to follow Door County's less-travelled back roads, the routes will not be closed to traffic. All bikers should follow the rules of the road, including stopping at stop signs and riding single file on the right side of the road. It is recommended to wear a helmet when bicycling, and please carry an I.D. in case of emergency.

All routes for the Fall Challenge follow regular state, county and local roadways and are used by automobiles, trucks, buses, bicycles, motorcycles and farm machinery; they have no special provisions for bicyclists. Bicyclists participating in the Peninsula Century, using the map and the marked route, assume the responsibilities and risks for their own safety when cycling.

The bicycle is classified as a vehicle under Wisconsin state law (WI Statute 346.02 (4)) and has the same Rights AND RESPONSIBILITIES as motor vehicles, including the right to use public roads unless specifically prohibited. The safety of bicycling depends on the conscientious efforts of bicyclists and motorists to obey traffic laws and act with mutual consideration when sharing the roadway.

REST STOP WINDOWS

WEST MEADOW AND AHRENS ROAD (mile 11): 8:30 am - 1:30 pm

POST RIDE MEAL Served from 11:00 am - 5 pm

SAG WAGON

It is recommended to ride with a cell phone along the route, in case of emergency or the need for mechanical assistance from the Sag Wagon; however, your cell phone may not work at all locations along the route.

SAG DISPATCH: Call 920.421.0500
EMERGENCY: 911

POST RIDE MEAL: 11 am - 5:00 pm

A post-ride meal from **Thyme Catering** featuring a taco bar with pork, chicken, and veggie tacos, rice and beans, and a desert of cherry crisp from Seaquist Orchards. You'll also get one free beer from **One Barrel Brewing Co.**

25 MILE TURN BY TURN

TURN	ONTO STREET	AT MILE	CONTINUE FOR
Start	Mill Road	0	0.6
Turn Right	Woodcrest Road	0.6	1.6
Turn Right	Old Stage Road	2.2	1
Continue Straight	Settlement Road	3.2	1
Turn Left	Townline Road	4.2	2.6
Continue Straight	Summach Road	6.8	0.6
Turn Right	West Meadow Road	7.4	0.5
Turn Right	Maple Grove Road	7.9	1.4
Turn Left	County Road F	9.3	1.6
Turn Left	West Meadow Road	10.9	1.6
REST STOP	West Meadow and Ahrens Road	11.2	
Stay Right	West Meadow Road	12.5	0.6
Turn Left	Summach Road	13.1	0.6
Continue Straight	Townline Road	13.7	2.5
Turn Right	Settlement Road	16.2	1.1
Continue Straight	Old Stage Road	17.3	4.5
Turn Left	Hill Road	21.8	1.1
Turn Left	Trillium Lane	22.9	0.2
Turn Left	Birchwood Drive	23.1	0.3
Turn Left	Scandia Road	23.4	0.1
Turn Right	Woodcrest Road	23.5	0.4
Turn Right	Mill Road	23.9	0.6
FINISH	WATERFRONT PARK	24.5	

September 14, 2024

PRESENTED BY



PREMIER SPONSOR



Door County Medical Center

MAJOR SPONSORS:



SUPPORTING SPONSORS: GFL ENVIRONMENTAL | KICK ASH PRODUCTS | PARKWOOD LODGE | THE DORR HOTEL | FLANIGAN DISTRIBUTING | DC CHOCOLATE DESIGN

The Peninsula Centuries are PENINSULA PACERS events.